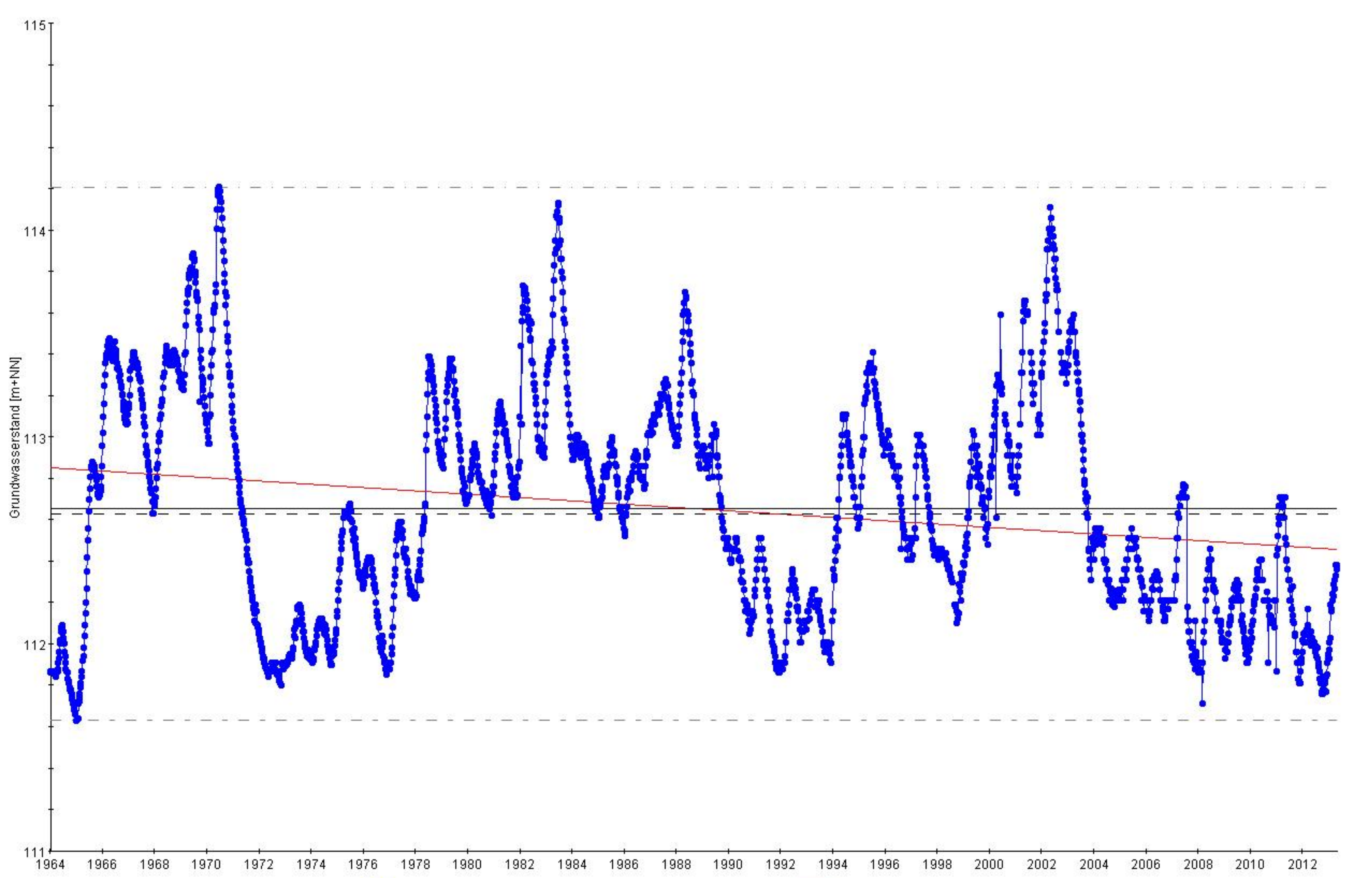
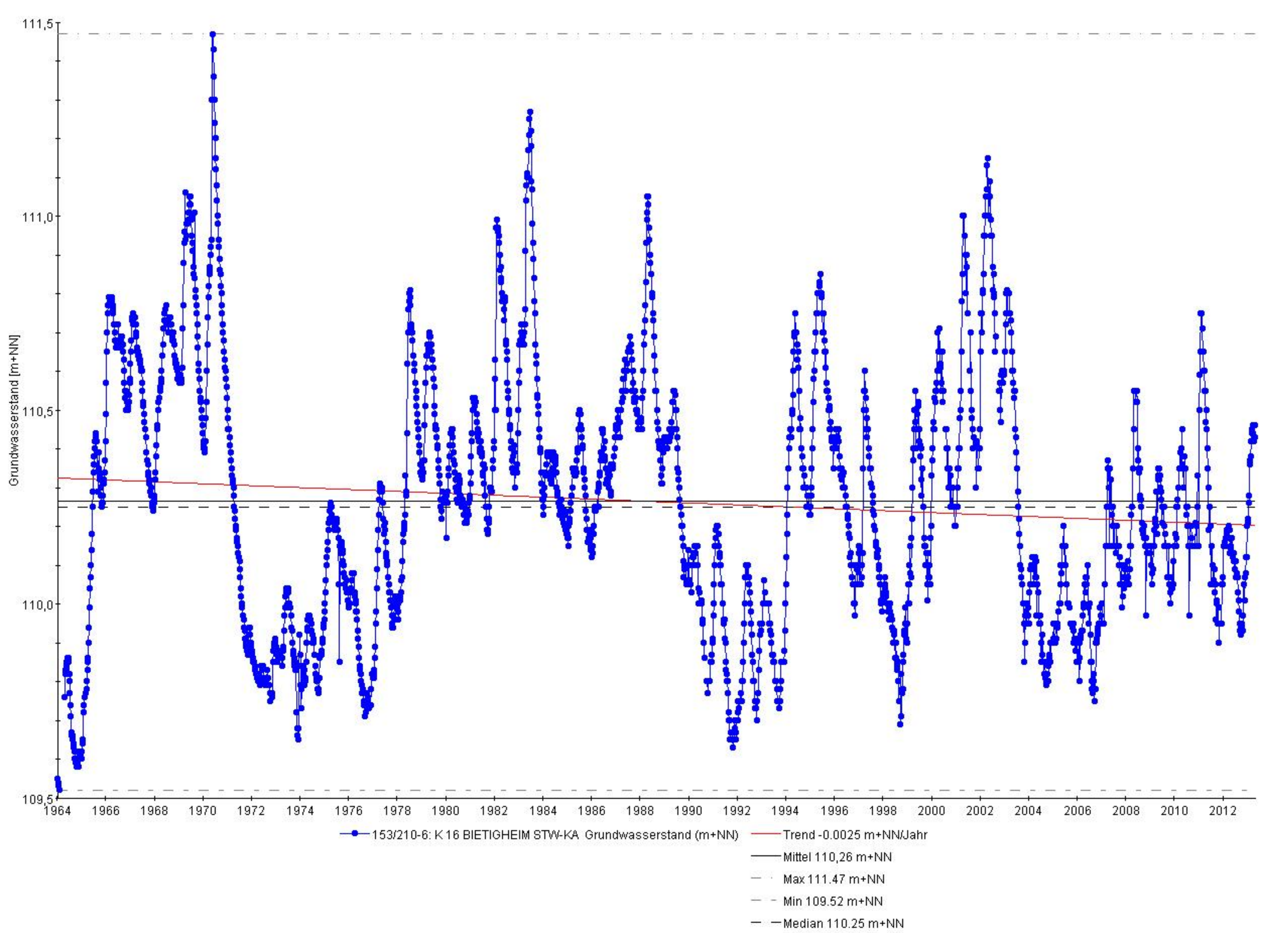


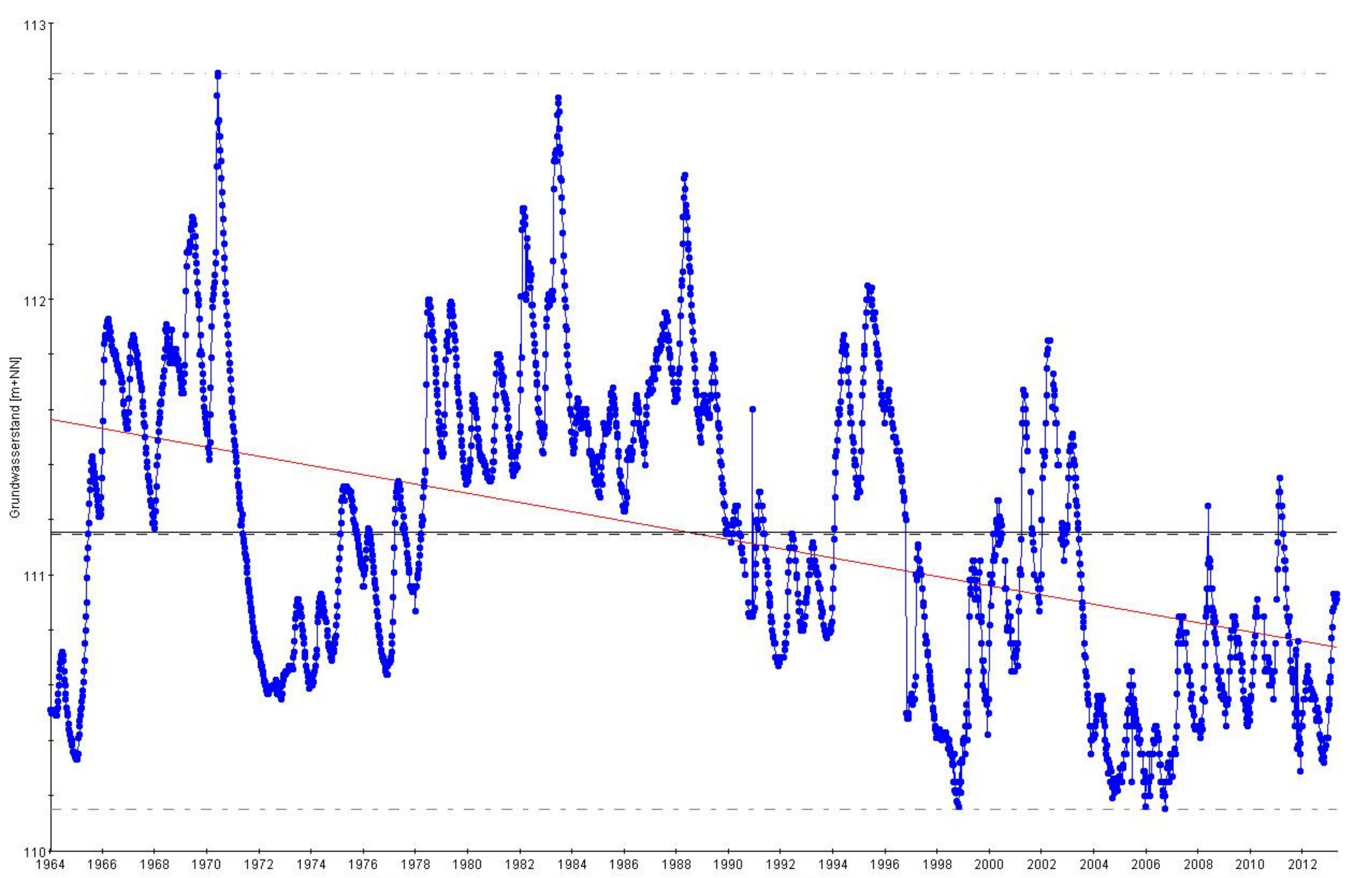
A N L A G E 9

Ganglinien ausgewählter Grundwassermessstellen
(Quelle LRA Rastatt)

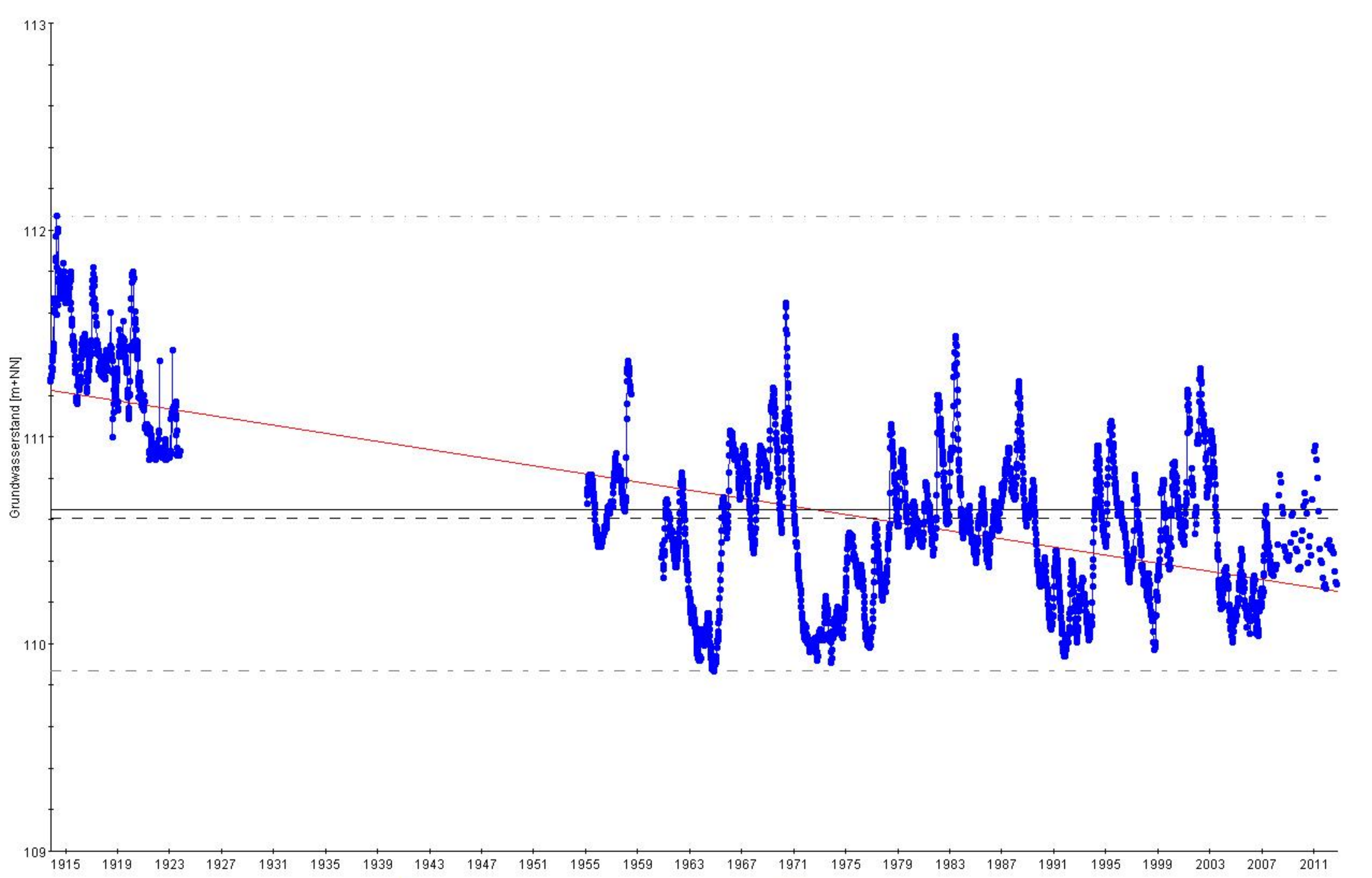


● 109/211-8: 3341 BIETIGHEIM STW-KA Grundwasserstand (m+NN) — Trend -0.0080 m+NN/Jahr
 — Mittel 112,66 m+NN
 - - Max 114.21 m+NN
 - - Min 111.63 m+NN
 - · - Median 112.63 m+NN

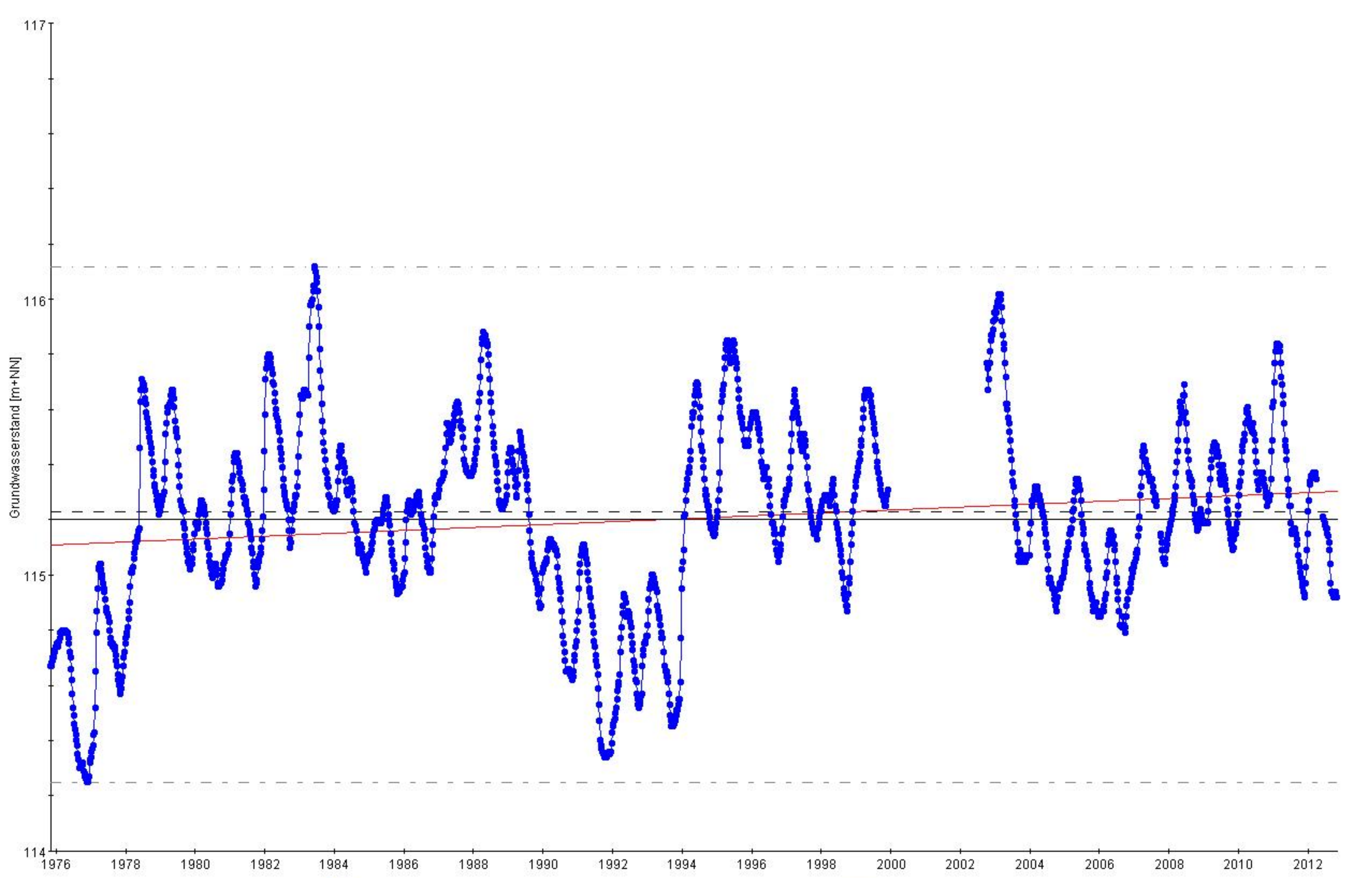




● 103/211-0: K 19 OETIGHEIM STW-KA Grundwasserstand (m+NN) — Trend -0.0167 m+NN/Jahr
 — Mittel 111,16 m+NN
 - · Max 112.82 m+NN
 - - Min 110.15 m+NN
 - · Median 111.15 m+NN



—●— 101/211-1: 612 BIETIGHEIM Grundwasserstand (m+NN)
 — Trend -0.0098 m+NN/Jahr
 — Mittel 110,65 m+NN
 - - - Max 112.07 m+NN
 - · - Min 109.87 m+NN
 - · - Median 110.61 m+NN



804/211-0: LP FA. KALTENBACH, MUGGENSTURM Grundwasserstand (m+NN) — Trend 0.0052 m+NN/Jahr
— Mittel 115,20 m+NN
- · - Max 116.12 m+NN
- - - Min 114.25 m+NN
- — Median 115.23 m+NN